



Bus Shelters - Update

As reported in our September Newsletter by Cllr Redfern, two bus shelters are to be installed near the Oakwood Hotel on A38 and now, following the approval of adoption at the last Parish Council meeting, we are pleased to report that the first of these two Bus Shelters has now been installed, on the A38 Northbound stop.



This will be welcome news for passengers while waiting in this exposed location.

Cllr Redfern has also been following up on the Bus Shelter for Twigworth Green (which is to be provided by the Developer), this is by far the most used Bus Stop in Twigworth but the Bus Shelter is still some way off and the Parish Council have been pushing the Gloucestershire County Council on this for some time.

We have been informed by GCC, that the Developer, has advised they are out to tender for the Bus Shelter, we will continue to keep chasing this and will report any progress on this.

It would be interesting to hear the views from bus passengers about the Stagecoach No.71 Service, we have heard stories of bus cancellations and lateness at critical times of the day, such as early mornings on school and work runs.

If you have any concerns that you would like to share with the Parish Council, we will do our best to raise these with Stagecoach.

Please use our website form to contact us.

www.twigworthparishcouncil.com/



Planning Application - Approval

24/00050/FUL Bengrove Farm, Base Lane, Sandhurst, GL2 9NU

Tewkesbury Borough Council Planning has granted permission for the installation of a solar farm, internal tracks, security fence, associated infrastructure and landscaping.

There are a number of conditions and measure that must be complied with prior to and during construction works.

Twigworth Green Road Safety - Update

Following the report in our October Newsletter about road safety issues at Twigworth Green, Cllr Redfern has received a reply from the Gloucestershire County Council (GCC) Highways Legal Agreement Team.

A38 Traffic Speed Limit onto Twigworth Green

GCC responded by stating that when Ironbridge Road becomes an adopted highway, maintainable at public expense, a maximum speed limit of 30mph will apply, GCC are liaising with Vistry to install the necessary signage to reflect this.

Ironbridge Road/Barley Drive Hazard

GCC responded by stating that the road is yet to be subjected to a Stage 3 Road Safety Audit and will be subjected to one before it is fully adopted highway maintained at public expense. Before this time, any safety concerns should be directed the appropriate developer.







Ironbridge Road/Apley Road - Sales Office Roundabout "Blind Spot"

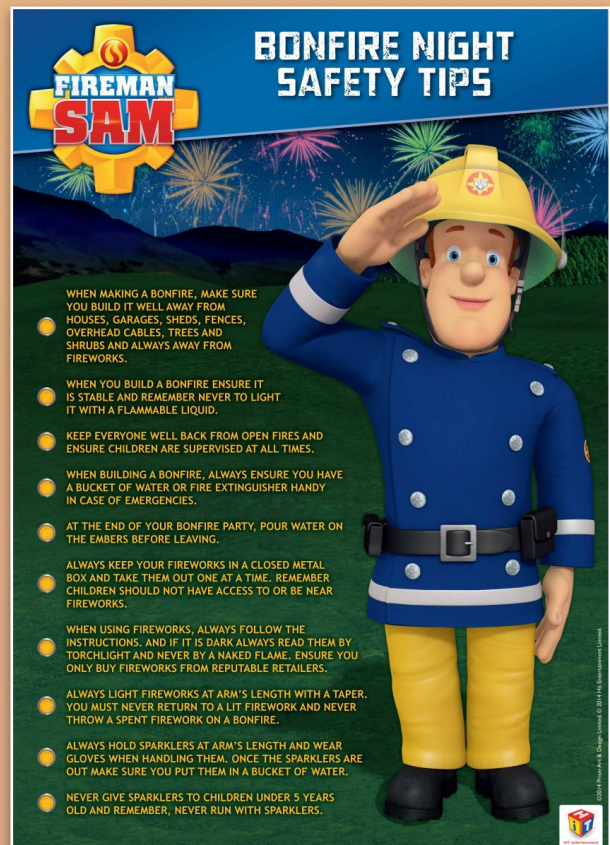
GCC responded by stating that it is still subject to a Stage 3 RSA and safety concerns should be directed to the appropriate developer.

Cllr Redfern has again reported these road safety concerns and GCC responses to Vistry and the Twigworth Green Management Company (Gateway); feedback about these issues, will be shared as and when we have a reply.



Have a safe Halloween


-  Adults should always accompany children when trick or treating. Young people should never go trick or treating alone.
-  Do not knock on the doors of strangers - only go to people you know. Never go into a stranger's house.
-  Always keep to well-lit areas. Wear bright clothing and always carry a torch. Remember road safety.
-  Unless pre-arranged, do not visit elderly members of the community. Be careful not to frighten vulnerable people.
-  Keep your tricks within the law - anything that results in damage is an offence and will be dealt with as such.
-  Please do not knock on doors where there is a 'No trick or treat sign'.



Twigworth Remembrance Service

A Remembrance Day Ceremony, will be held at St Matthews Church, War Memorial, Twigworth, on **Saturday 9th November 2024.**

The Reverend Joe Knight will lead the small service of remembrance, supported by members from the Royal British Legion, Gloucester Branch and Twigworth Parish Council.



We are also are privileged to have an ex Pipe Major who will play a lament, which will make for a special and moving ceremony.

All local residents, including armed service members and veterans, are invited attend.

Meet at 10:45 for 11:00 hrs



Commemorative Wreaths will be laid at the War Memorial by representatives of the Royal British Legion and Twigworth Parish Council.



Next Parish Council Meeting

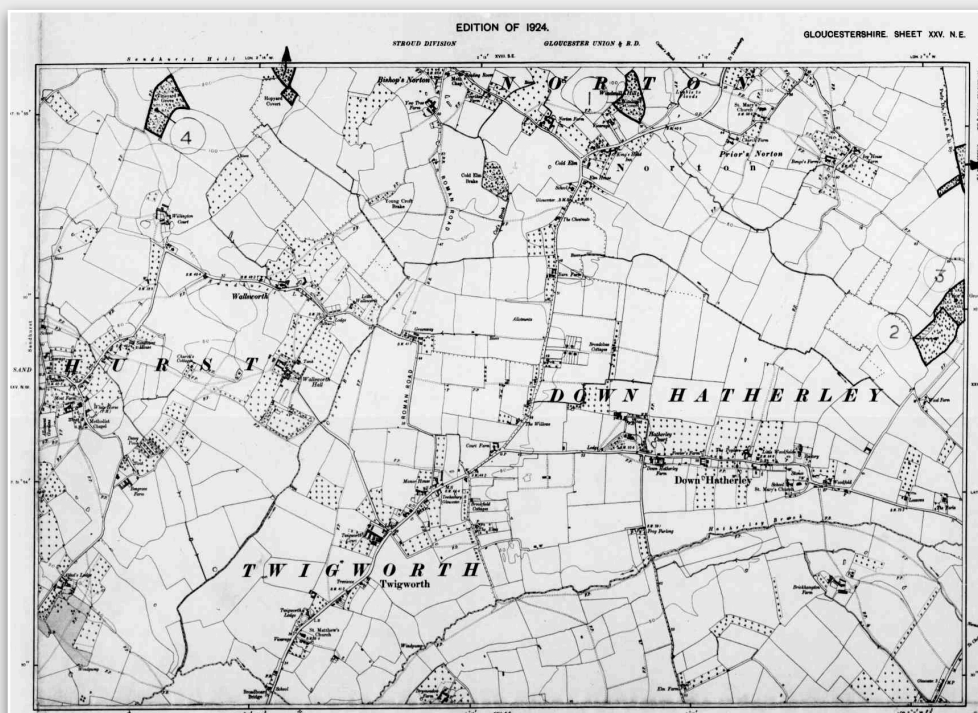
Thursday 7th November

19:00 - 21:00



This meeting is open to the public if you wish to hear what's going on in and around Twigworth or to raise any issues or ideas.

Twigworth - 1924



Dog Owner Reported!

A dog walker, who is not a resident but walks his dog at Twigworth Green, has been seen by several witnesses (captured on CCTV), of not collecting and disposing of his dogs faeces, he has been identified and reported to the Tewkesbury Borough Council under the Public Space Protection Order (2023).



There are still one or two serial offenders who walk their dogs at Twigworth Green, who continue to ignore their dog ownership responsibilities and in time, they too will also be identified and reported.

Planning Application

24/00833/APP Phase Seven, Whittle Gardens, Innsworth Lane, Innsworth

Approval of reserved matters in respect of access, appearance, landscape, layout and scale, pursuant to planning permission 15/00749/OUT for the erection of 136 dwellings, hard and soft landscaping, car parking including garages, internal access roads, and associated works on Phase 7 on land north of Innsworth Lane, Innsworth

This planning application features as it adjoins the Twigworth Parish.

Road Closure - TRO 604, Down Hatherley Lane, Down Hatherley

Temporary road closure: **Down Hatherley Lane, Down Hatherley** (as per the attached plan) from: **08:00 hrs - 2 December 2024 to 17:30 hrs - 4 December 2024**

This road closure is required by Severn Trent Water to install a new Water Meter in this location. Emergency and Pedestrian access will be maintained throughout.

